

I 19.89:82-/47-1/map12

MMS 88/0011
FWS/OBS-82/47.1

MAP D12

Perry

FLORIDA ECOLOGICAL ATLAS

OIL, GAS AND MINERAL RESOURCES

PERRY, FLORIDA

30 X 60 MINUTE SERIES (TOPOGRAPHIC)

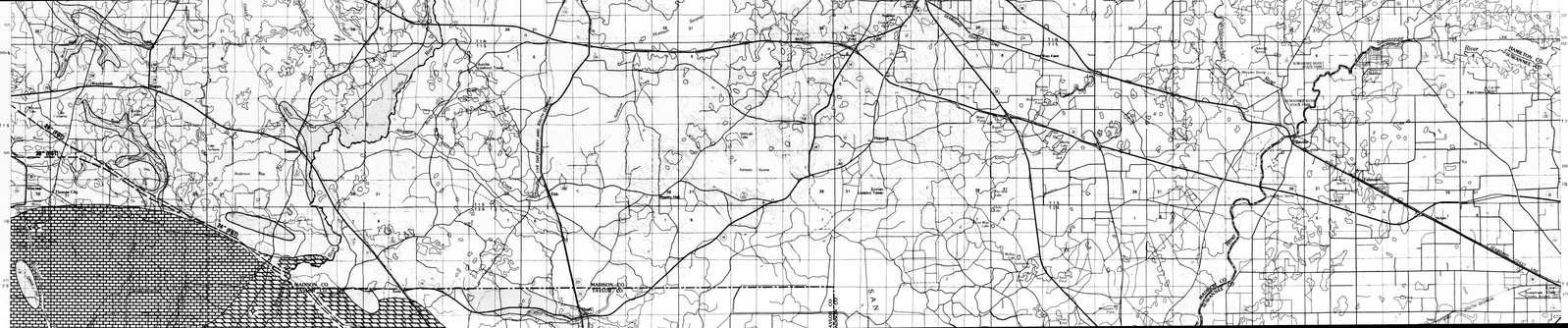

ORIGINAL

Scale 1:100 000

TOPICAL MAPS IN THIS ATLAS:
- A. BIOLOGICAL RESOURCES
- B. SOCIOECONOMIC FEATURES
- C. SOILS AND LANDFORMS
- D. OIL, GAS AND MINERALS
- E. HYDROLOGY AND CLIMATOLOGY

1984

Produced by U.S. Fish and Wildlife Service and Minerals Management Service

Projection and 10,000 meter grid, zone 17: Universal Transverse Mercator
10,000-foot grid ticks based on Florida coordinate system, west zone

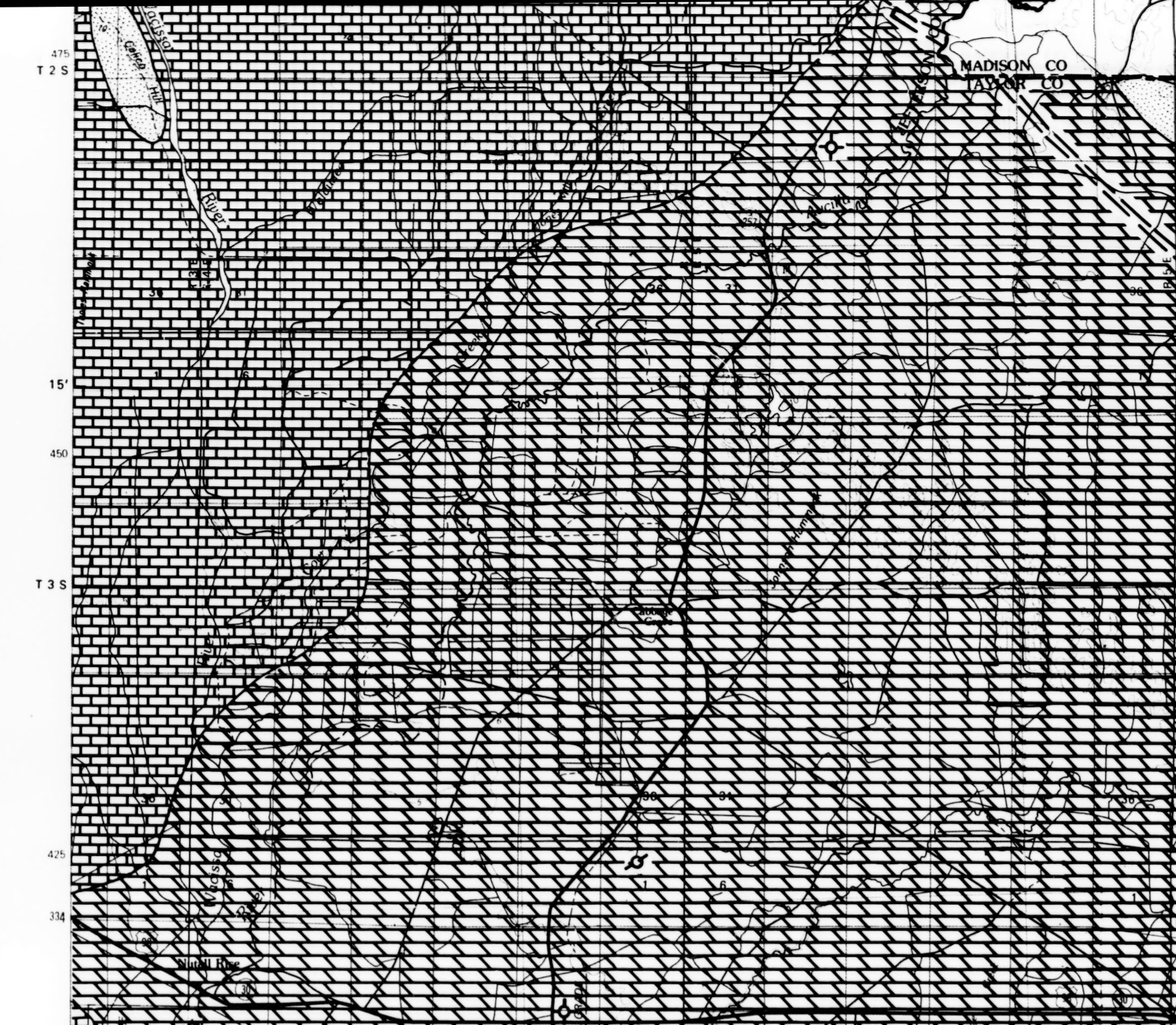
475
T 2 S
15′
450
T 3 S
425
334
Wacissa
River
Hill
MADISON CO
TAYLOR CO
JEFFERSON CO
Aucilla R
257
14
36
31
30
1
6
R 5 E
Wacissa
River
Nutall Rise
30

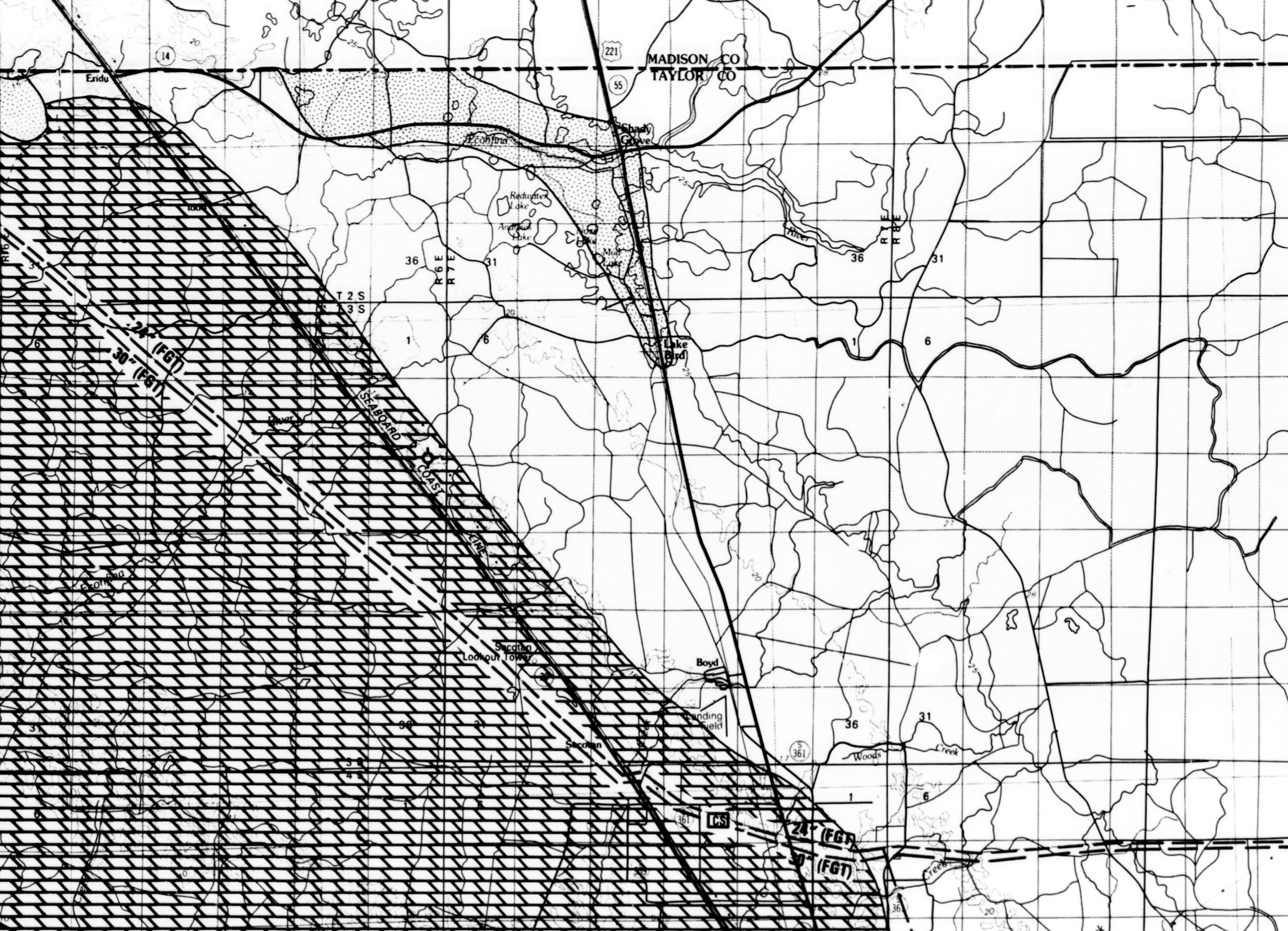
14
20
Eridu
25
221
MADISON CO
TAYLOR CO
55
28
Shady Grove
Econfina
Redwater Lake
Andrews Lake
Mud Lake
River
36
31
R6E R7E
R7E R8E
T2S T3S
1
6
Lake Bird
24" (FGT)
30" (FGT)
SEABOARD COAST LINE
River
Econfina
Secotan Lookout Tower
Secotan
Boyd
Landing Field
S 361
361
CS
Woods Creek
Creek
36
31
1
6
3 S
4 S

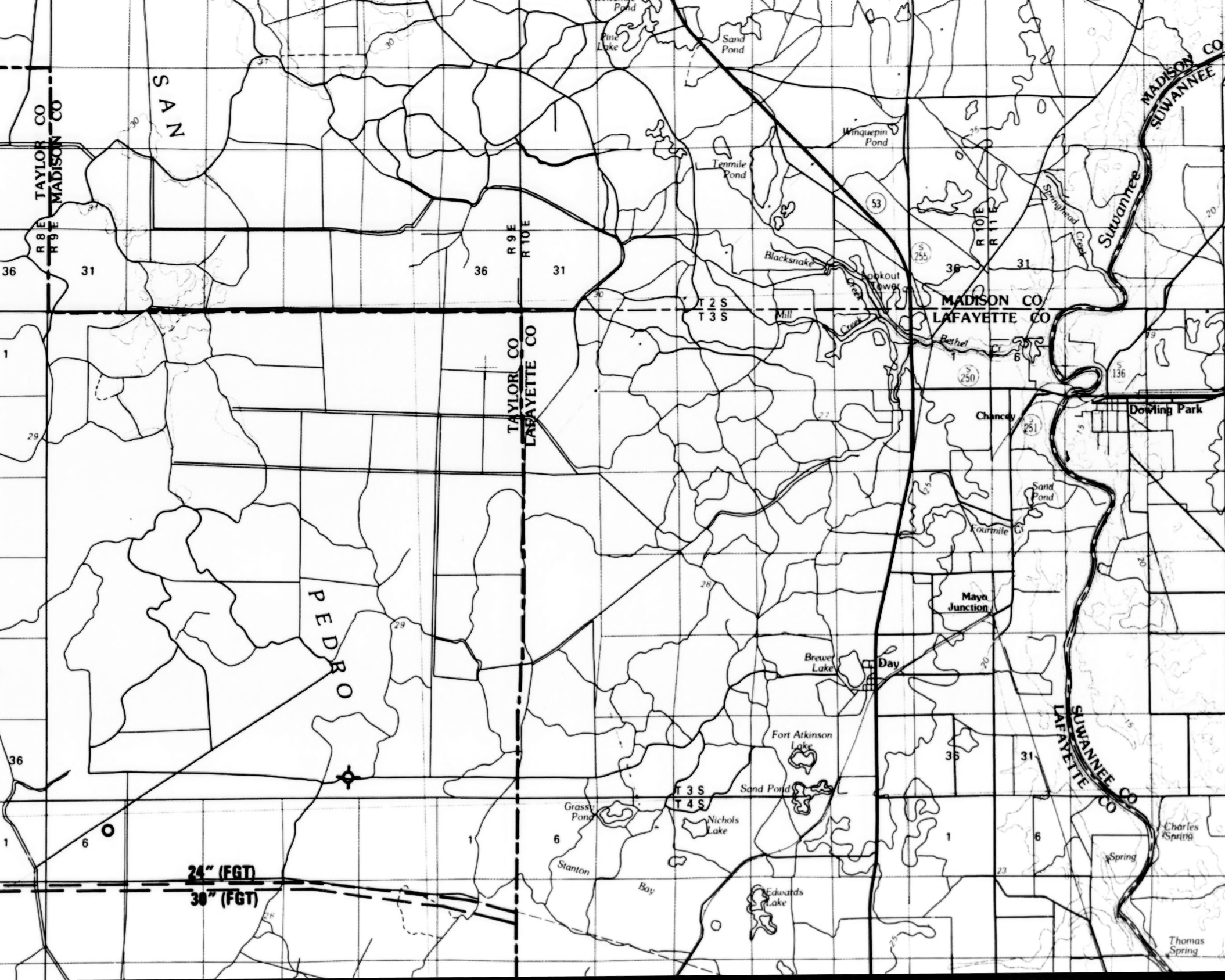
Pond
Pine Lake
Sand Pond
SAN
PEDRO
TAYLOR CO
MADISON CO
R 8 E
R 9 E
36
31
R 9 E
R 10 E
36
31
Winquepin Pond
Tenmile Pond
53
S 255
Blacksnake
Creek
Lookout Tower
T 2 S
T 3 S
Mill
Creek
MADISON CO
LAFAYETTE CO
Bethel
Cr
1
6
S 250
S 136
Dowling Park
Chancey
251
R 10 E
R 11 E
36
31
Springhead Creek
Suwannee
MADISON CO
SUWANNEE CO
TAYLOR CO
LAFAYETTE CO
1
Sand Pond
Fourmile Cr
Mayo Junction
Brewer Lake
Day
Fort Atkinson Lake
Sand Pond
T 3 S
T 4 S
Grassy Pond
Nichols Lake
Stanton
Bay
Edwards Lake
36
1
6
1
6
36
31
1
6
SUWANNEE CO
LAFAYETTE CO
Charles Spring
Spring
Thomas Spring
24" (FGT)
30" (FGT)
30
31
29
28
27
25
20
15
23

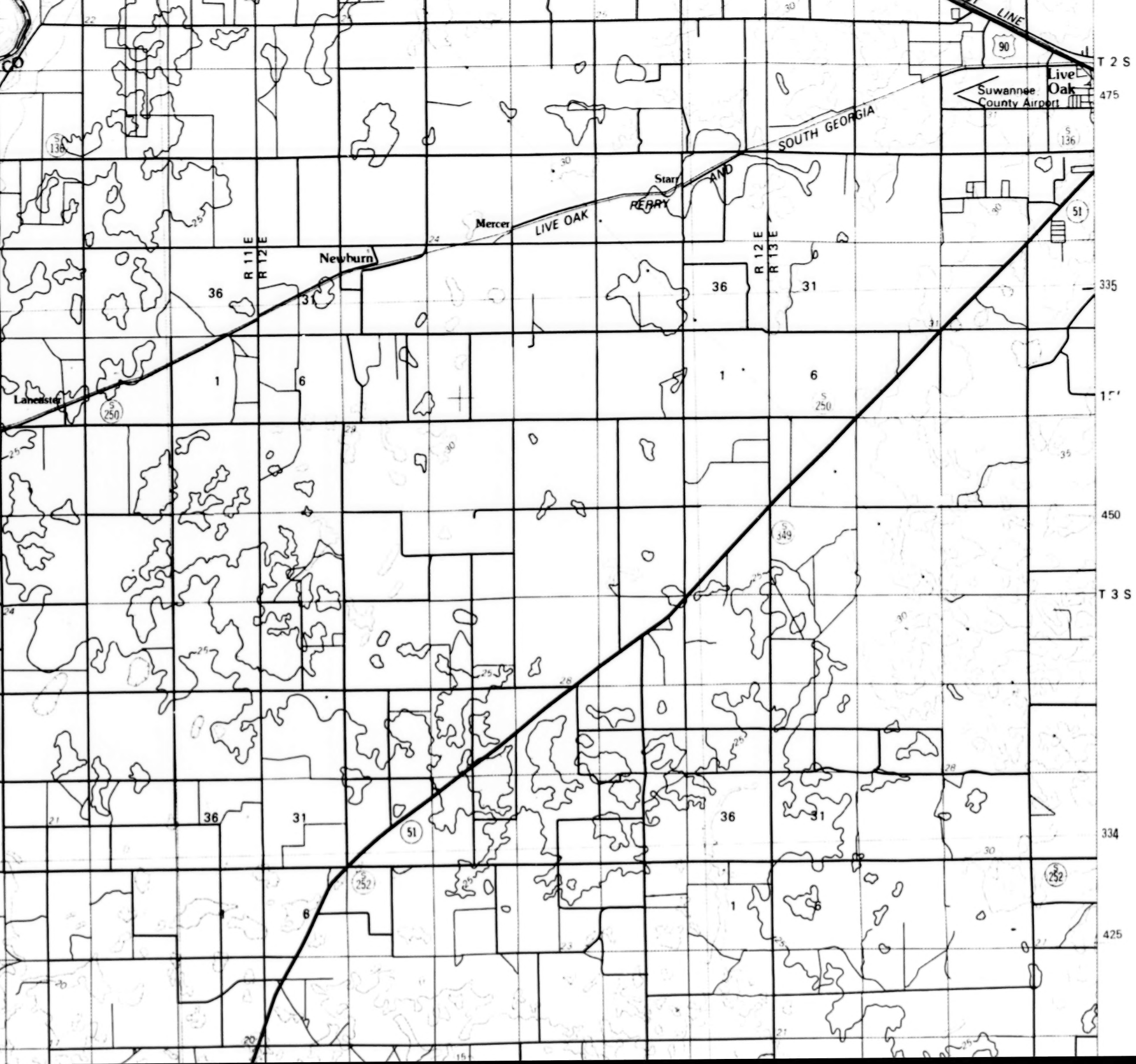
T 2 S
475
Live
Oak
Suwannee
County Airport
90
LINE
SOUTH GEORGIA
AND
PERRY
LIVE OAK
Star
Mercer
Newburn
Lancaster
R 11 E
R 12 E
R 12 E
R 13 E
36
31
36
31
1
6
1
6
36
31
36
31
6
1
6
136
136
250
250
51
51
349
252
252
335
15'
450
T 3 S
334
425
22
25
30
24
30
30
31
28
25
24
25
25
28
25
25
28
21
30
23
21
20
15
35
30
21

Produced by U.S. Fish and Wildlife
Service and Minerals Management Service

Projection and 10,000 meter grid, zone 17: Universal Transverse Mercator
25,000-foot grid ticks based on Florida coordinate system, west zone

Overlay material compiled in 1983 from latest available data obtained from Federal, State and Local government agencies and other sources.

OIL AND GAS

Diam. (OWNER) — — —	Natural Gas Pipeline Owner Key: FGT — Florida Gas Transmission Co. UGP — United Gas Pipeline Co. FFP — Five Flags Pipeline Co.
🏭	Refinery
CS	Gas Compressor Station

DRILLING SITE

○	Location
ȯ	Temporarily Abandoned Location
ø	Abandoned Location
●	Oil Well (Producing)
⌀	Abandoned Oil Well

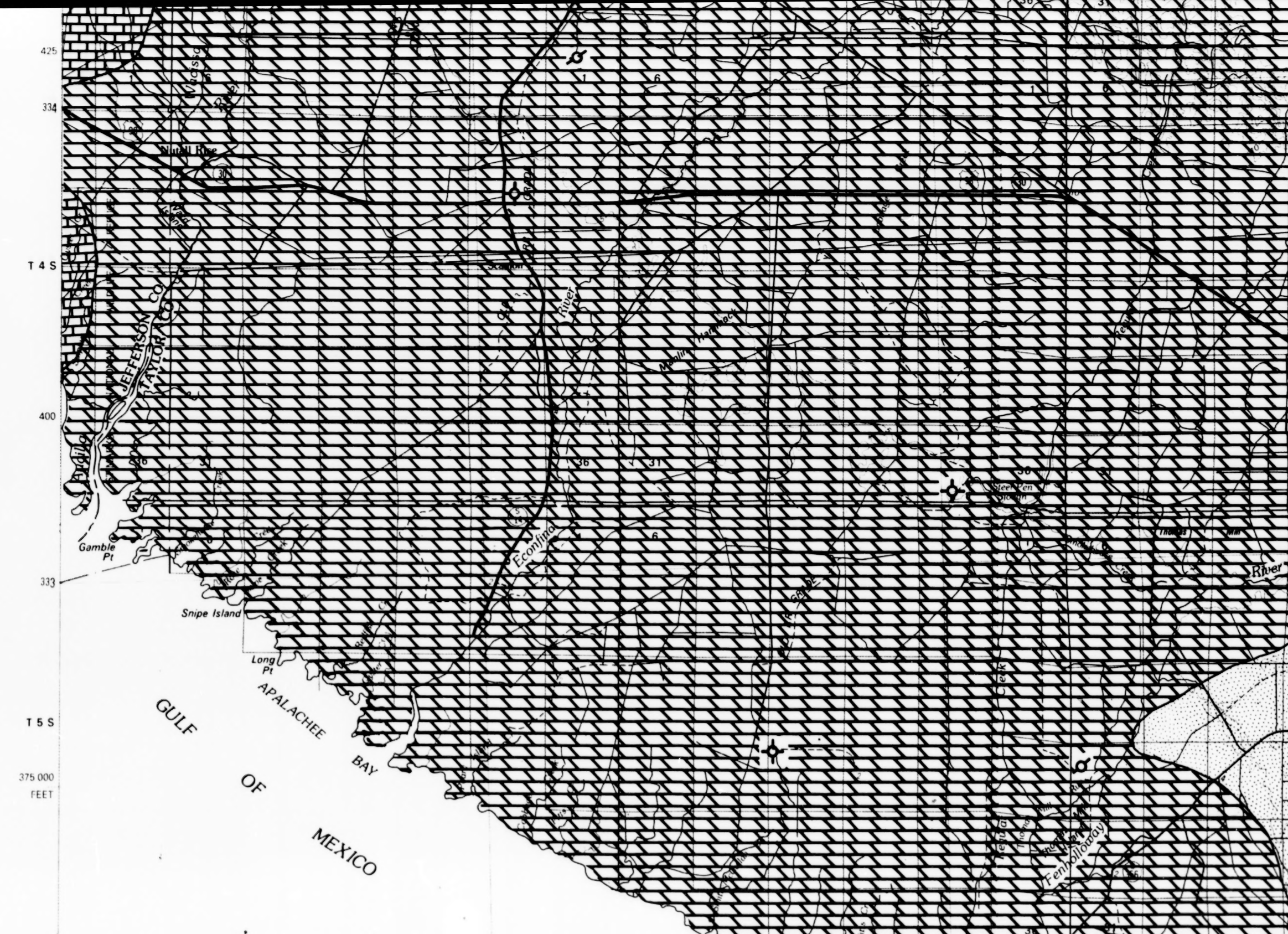
425
334
T 4 S
400
333
T 5 S
375 000
FEET
Nutall Rise
Scanlon
JEFFERSON CO
TAYLOR CO
Econfina
River
Steel Pen
Slough
Gamble
Pt
Snipe Island
Long
Pt
APALACHEE
BAY
GULF
OF
MEXICO
Fenholloway
River
Creek
30
1
6
36
31

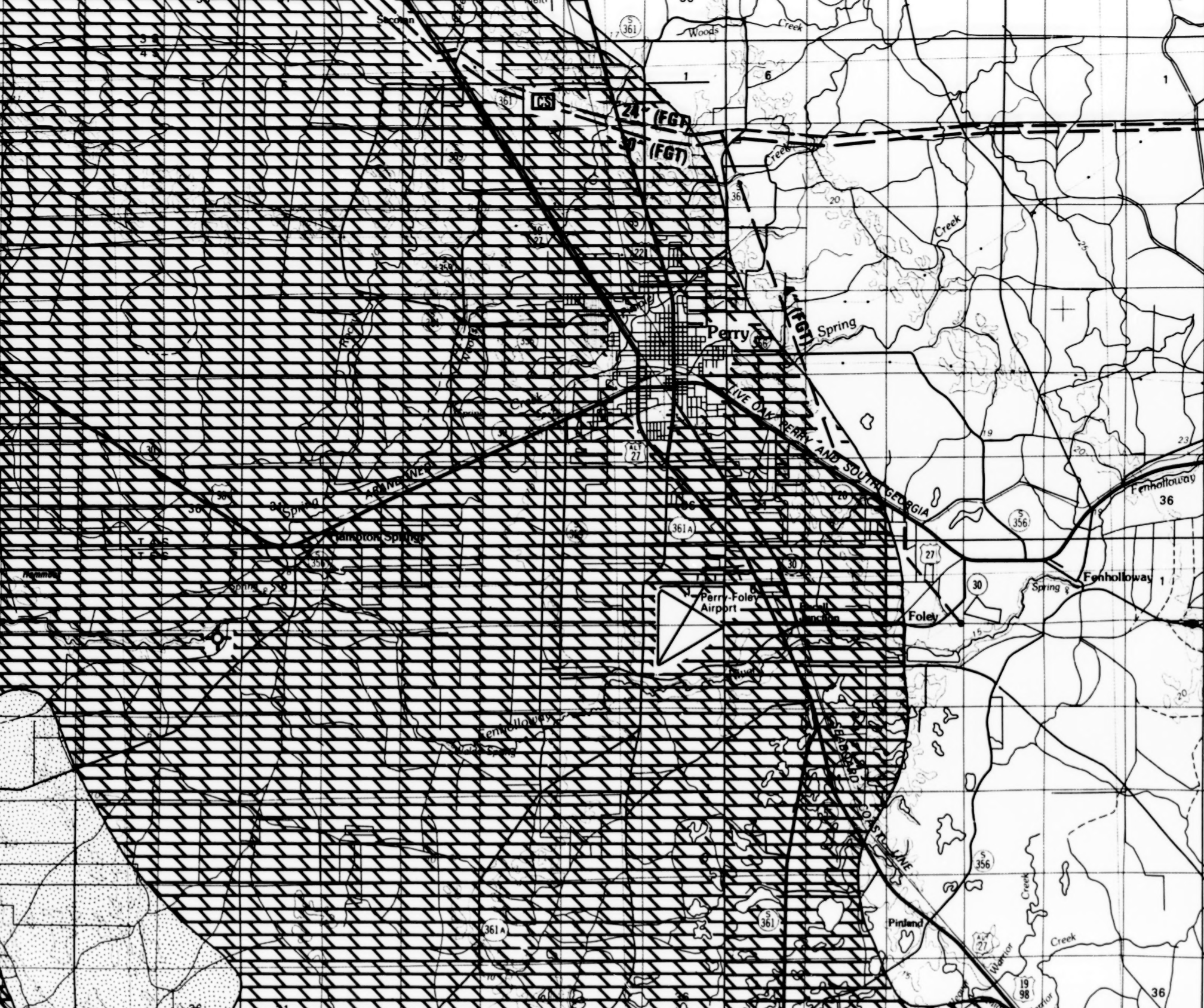
Secotan
Woods
Creek
361
1
6
CS
24" (FGT)
30" (FGT)
Creek
36
20
Creek
25
27
22
Perry
Spring
(FGT)
Creek
LIVE OAK PERRY AND SOUTH GEORGIA
ATLANTIC
30
98
36
Spring
Hampton Springs
356
T 4 S
T 5 S
Spring
20
361A
27
30
S 356
Fenholloway
36
Fenholloway
1
Spring
Perry-Foley Airport
Foley
15
19
23
SEABOARD
COAST LINE
Fenholloway
Spring
S 356
S 361
361A
Pinland
27
Creek
Warrior
Creek
19 98
36

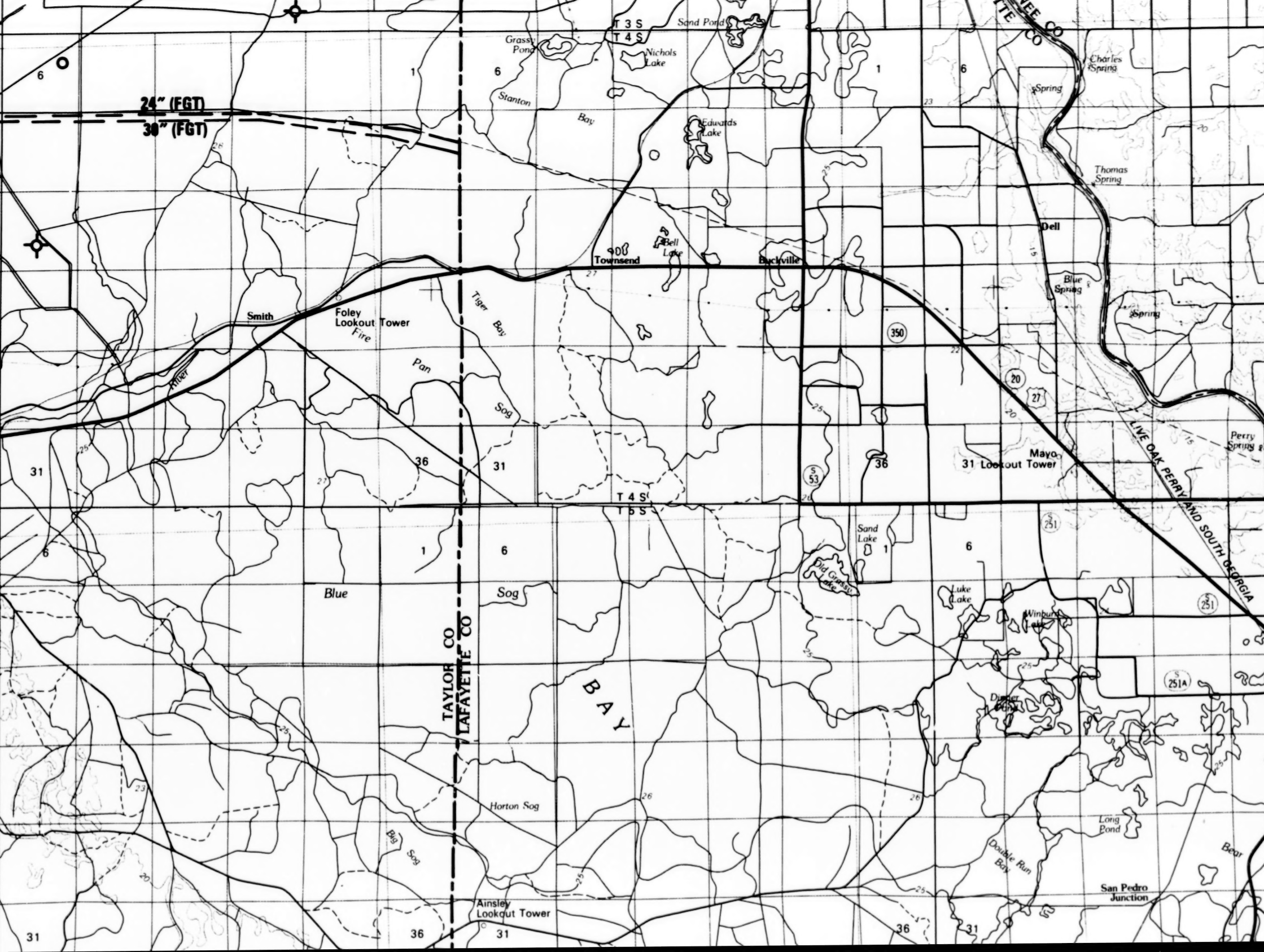

T 3 S
T 4 S
Sand Pond
Grassy Pond
Nichols Lake
Charles Spring
Spring
Stanton Bay
24" (FGT)
30" (FGT)
Edwards Lake
Thomas Spring
Dell
Bell Lake
Townsend
Buckville
Blue Spring
Spring
Smith
Foley Lookout Tower
Fire
Tiger Bay
Pan
350
River
Sog
20
27
Perry Spring
Mayo
31 Lookout Tower
36
31
36
S 53
T 4 S
T 5 S
LIVE OAK PERRY AND SOUTH GEORGIA
Sand Lake
S 251
Old Grassy Lake
Blue
Sog
Luke Lake
Winburn Lake
S 251
TAYLOR CO
LAFAYETTE CO
BAY
S 251A
Dinner Pond
Horton Sog
Long Pond
Big Sog
Double Run Bay
Bear
San Pedro Junction
Ainsley Lookout Tower
6
1
6
1
6
31
6
1
6
1
6
31
36
31
36
31
25
26
27
23
22
20
15

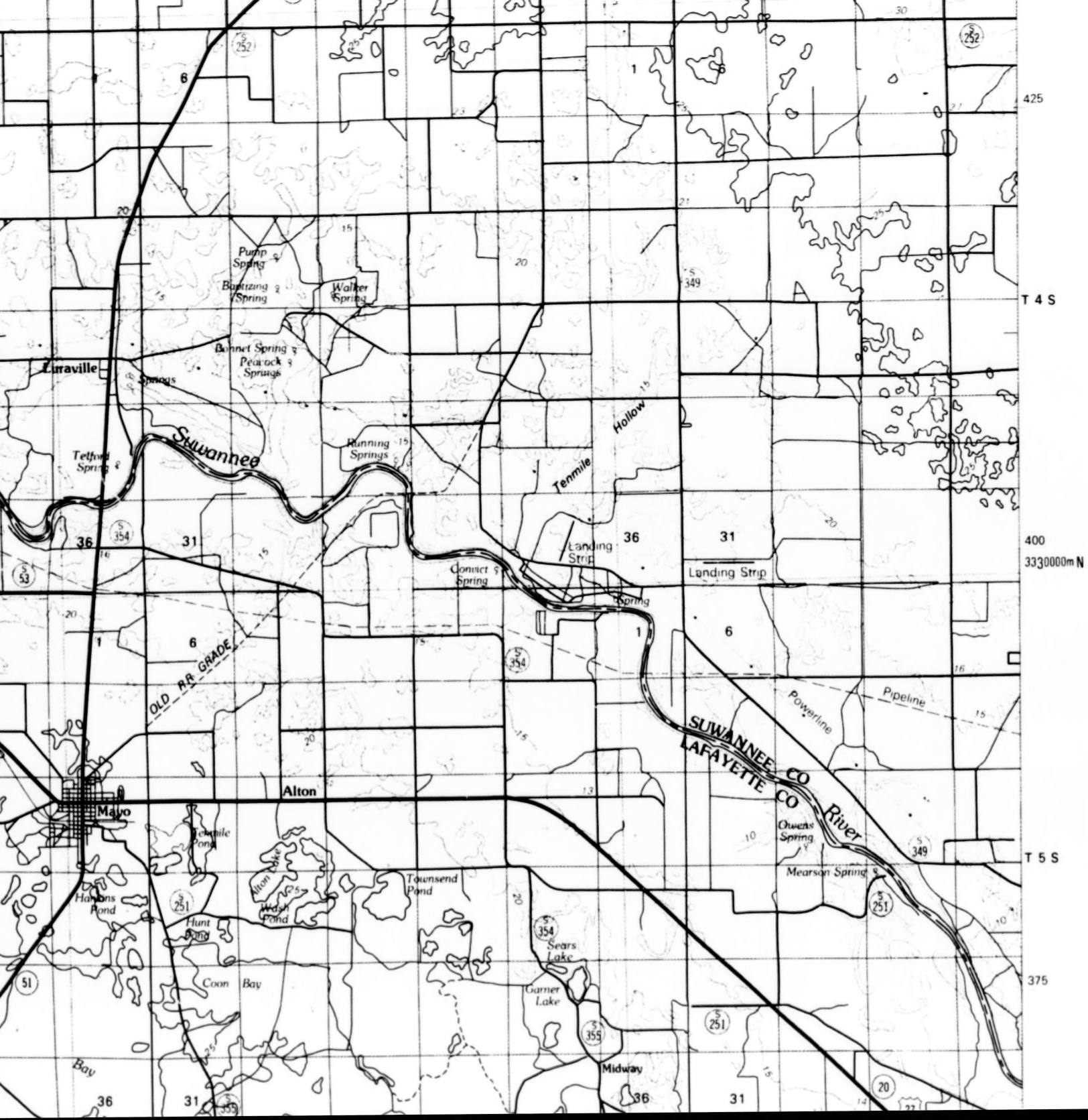
252
6
1
425
20
21
15
20
Pump Spring
Baptizing Spring
Walker Spring
349
T 4 S
Bonnet Spring
Peacock Springs
Luraville
Springs
Tenmile Hollow
Telford Spring
Suwannee
Running Springs
Tenmile
36
354
31
Landing Strip
36
31
400
3330000m N
53
Convict Spring
Landing Strip
Spring
20
1
6
1
6
354
OLD RR GRADE
16
Pipeline
Powerline
SUWANNEE CO
LAFAYETTE CO
River
15
20
Alton
13
Mayo
Tenmile Pond
10
Owens Spring
349
T 5 S
Townsend Pond
Mearson Spring
251
Hanlons Pond
251
Alton Lake
Wash Pond
Hunt Pond
354
Sears Lake
375
51
Coon Bay
Garner Lake
251
355
Bay
Midway
36
31
355
36
31
20
14

○	Temporarily Abandoned Location
ø	Abandoned Location
●	Oil Well (Producing)
●	Abandoned Oil Well
⌖	Plugged and Abandoned Oil Well

SURFACE MINERAL DEPOSITS

░	Sand and Gravel
▩	Gravel
▤	Clay
▦	Limestone
▨	Dolomite
▧	Limestone and Dolomite
▒	Peat
░	Shell Bed

(Mapped areas show generalized location of principal surface resources in the study area.)

STUDY AREA BOUNDARY

▪▪▪▪▪▪▪▪▪▪	Offshore

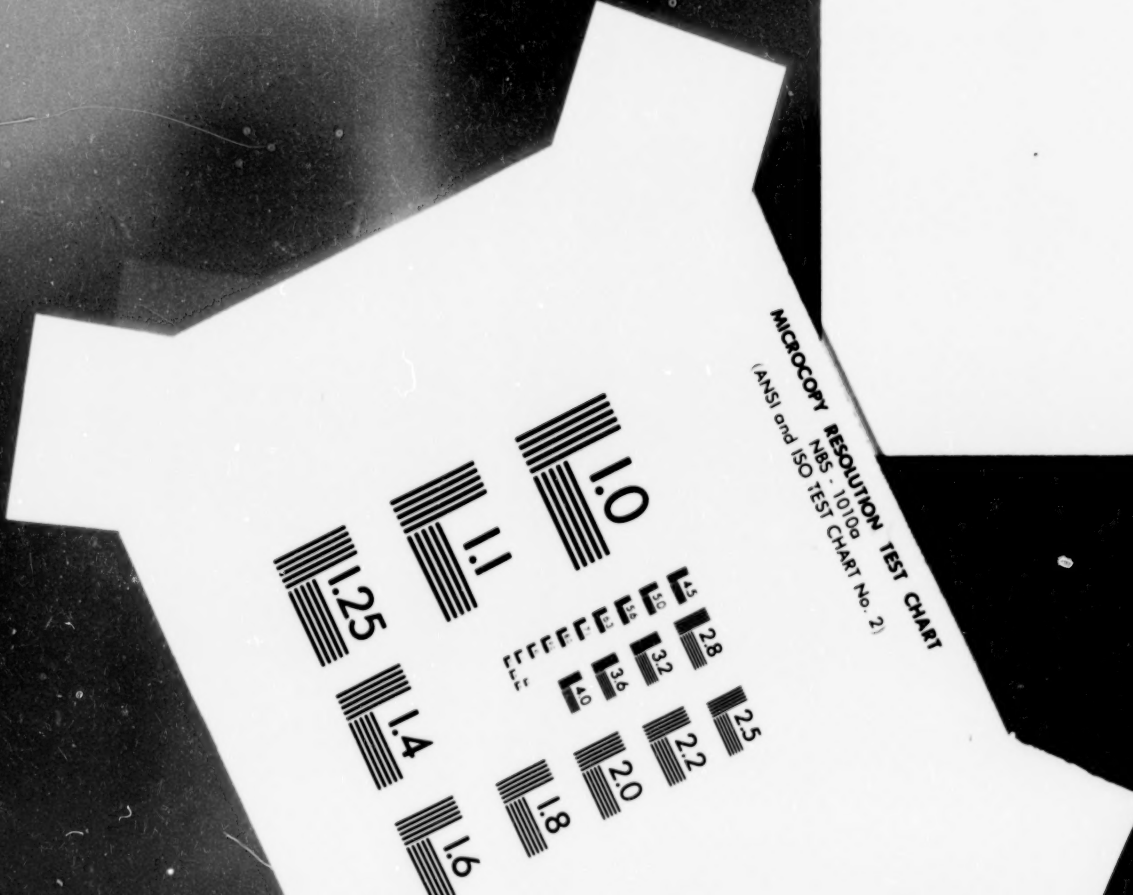
MICROCOPY RESOLUTION TEST CHART
NBS - 1010a
(ANSI and ISO TEST CHART No. 2)
1.0
1.1
1.25
1.4
1.6
1.8
2.0
2.2
2.5
2.8
3.2
3.6
4.0
4.5
5.0
5.6
6.3

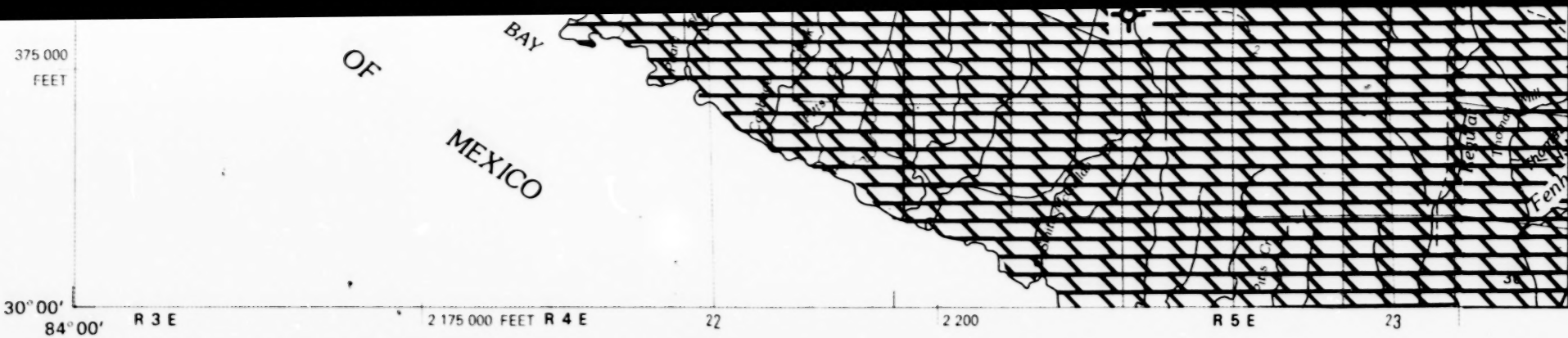
375 000
FEET
BAY
OF
MEXICO
30°00'
84°00'
R 3 E
2 175 000 FEET
R 4 E
22
2 200
R 5 E
23

● INTERIOR—GEOLOGICAL SURVEY, RESTON, VIRGINIA—1980

THE FLORIDA ECOLOGICAL ATLAS WAS PRODUCED BY THE U.S. FISH AND WILDLIFE SERVICE, DIVISION OF BIOLOGICAL SERVICES, NATIONAL COASTAL ECOSYSTEMS TEAM (FWS/OBS - 82/47) AND THE MINERALS MANAGEMENT SERVICE FOR COASTAL PLANNERS, DECISION MAKERS, AND THE GENERAL PUBLIC, TO DETERMINE AND EVALUATE CHANGE AND TO RESOLVE CONFLICTS AMONG LAND USES, FISH AND WILDLIFE REQUIREMENTS, AND THE MAINTENANCE OF ECOLOGICAL DIVERSITY. THE STUDY AREA INCLUDES THE COASTAL COUNTIES: ESCAMBIA, SANTA ROSA, OKALOOSA, WALTON, WASHINGTON, BAY, CALHOUN, GULF, FRANKLIN, WAKULLA, JEFFERSON, TAYLOR, DIXIE, LEVY, CITRUS AND HERNANDO, AND EXTENDS OFFSHORE APPROXIMATELY 10 MILES. THERE IS NO ATTEMPT, IN THE DESIGN OR PRODUCTS OF THIS STUDY, TO DEFINE THE LIMITS OF PROPRIETARY JURISDICTION OF ANY FEDERAL, STATE, OR LOCAL GOVERNMENT TO ESTABLISH THE GEOGRAPHICAL SCOPE OF THE REGULATORY PROGRAMS OF GOVERNMENT AGENCIES.

THIS MAP HAS BEEN COMPILED FROM A VARIETY OF SOURCE MATERIALS INCLUDING MAPS, AERIAL PHOTOS, AND REPORTS. SINCE MANY SOURCES CONTAINED GENERALIZED LOCATIONS OF RESOURCES AND OTHER MAPPED FEATURES, THE USER SHOULD NOT RELY ON THESE MAPS FOR PRECISE MEASUREMENTS OF DISTANCES OR AREAS.

PRIMARY SOURCES OF MAPPED INFORMATION:

OIL & GAS: Oil Well Location Map Series of Florida,
Florida Bureau of Geology, 1981.
Five Flags Pipeline Co. Map, 1978.
Florida Gas Transmission Co. Maps, 1983.
United Gas Pipeline Co. Map, 1983.

SURFACE MINERAL DEPOSITS: Environmental Geology
Series of Florida, Florida Bureau of Geology,
1978-1981.

FOR COMPLETE REFERENCES SEE MAP NARRATIVE

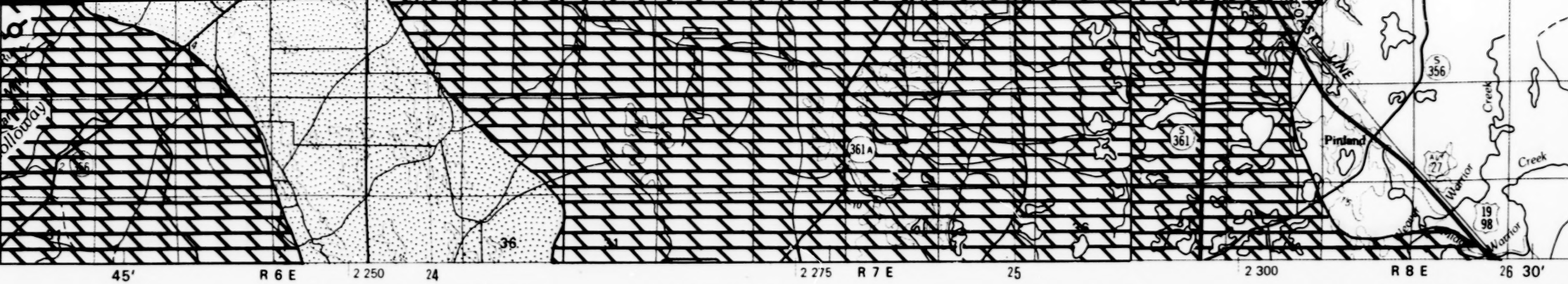
Holloway
356
361A
S 361
S 356
Pinland
Creek
Warrior
Alt 27
19 98
COAST LINE
36
45′
R 6 E
2 250
24
2 275
R 7 E
25
2 300
R 8 E
26 30′

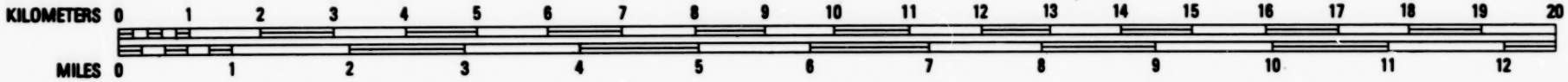
KILOMETERS 0 1 2 3 4 5 6 7 8 9 10 11 12 13 14 15 16 17 18 19 20
MILES 0 1 2 3 4 5 6 7 8 9 10 11 12

SCALE 1:10

1 CENTIMETER ON THE MAP REPRESENTS

CONTOUR INTERVAL

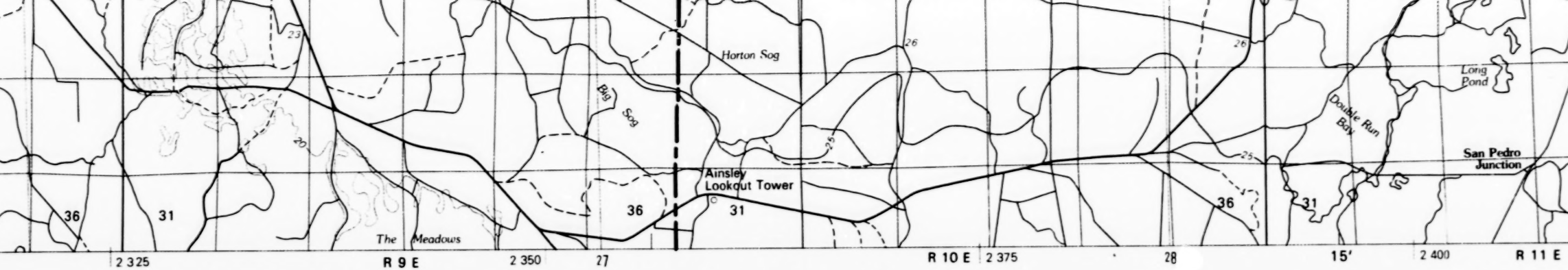
Horton Sog
Big Sog
Ainsley Lookout Tower
The Meadows
Long Pond
Double Run Bay
San Pedro Junction
23
20
26
25
36
31
36
31
36
31
2 325
R 9 E
2 350
27
R 10 E
2 375
28
15′
2 400
R 11 E

00 000
1 KILOMETER ON THE GROUND
. 5 METERS

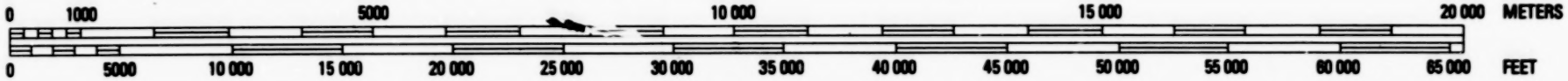
0
1000
5000
10 000
15 000
20 000
METERS
0
5000
10 000
15 000
20 000
25 000
30 000
35 000
40 000
45 000
50 000
55 000
60 000
65 000
FEET

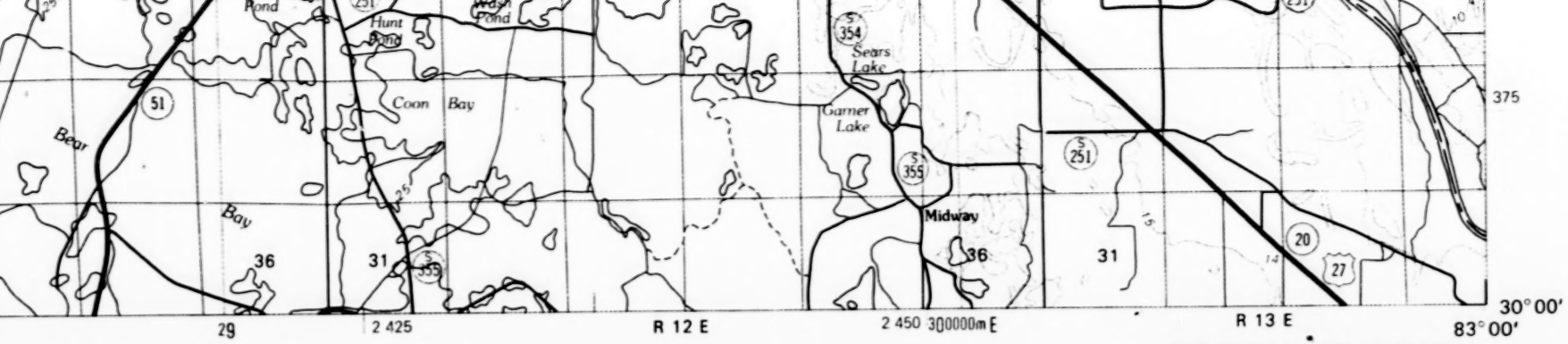
Pond
Hunt Pond
Wash Pond
354
Sears Lake
375
51
Coon Bay
Bear
Garner Lake
355
251
Bay
Midway
36
31
36
31
20
27
30°00′
83°00′
29
2 425
R 12 E
2 450 300000m E
R 13 E

PERRY, FLORIDA

N3000–W8300/30 X 60

1979

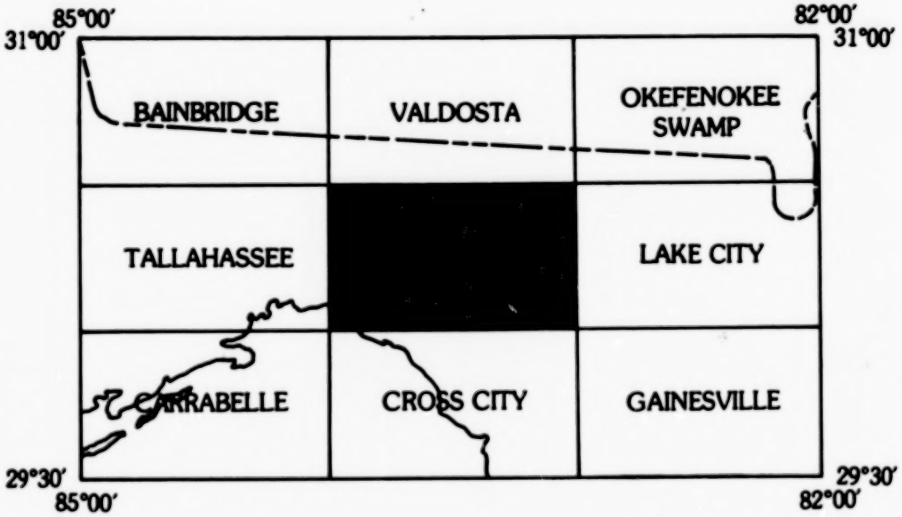
85°00′
31°00′
82°00′
31°00′
BAINBRIDGE
VALDOSTA
OKEFENOKEE SWAMP
TALLAHASSEE
LAKE CITY
CARRABELLE
CROSS CITY
GAINESVILLE
29°30′
85°00′
29°30′
82°00′

▨ Shell Bed

(Mapped areas show generalized location of principal surface resources in the study area.)

STUDY AREA BOUNDARY

▪▪▪▪▪▪▪▪▪▪ Offshore

— — — Inland (County)

—‑‑— Inland (State)

MICROFILMED FROM
BEST AVAILABLE COPY

MICROCOPY RESOLUTION TEST CHART
NBS - 1010a
(ANSI and ISO TEST CHART No. 2)
1.0
1.1
1.25
1.4
1.6
1.8
2.0
2.2
2.5
2.8
3.2
3.6
4.0
4.5
5.0